



# La Sombra de Arteaga

## PERIODICO OFICIAL DEL GOBIERNO DEL ESTADO DE QUERETARO

Responsable:  
Secretaría de Gobierno

Registrado como de Segunda Clase en la Administración  
de Correos de Querétaro, Qro., 10 de Septiembre de 1921.

Directora:  
M. en D. Leonor Ivett Olvera Loarca

(FUNDADO EN EL AÑO DE 1867. DECANO DEL PERIODISMO NACIONAL)

### PODER LEGISLATIVO

#### SUMARIO

|  |     |
|--|-----|
| Decreto por el que se concede jubilación a la C. Ma. de Jesús Barrera Juárez.      | 91  |
| Decreto por el que se concede jubilación a la C. Noeli Hernández Hernández.        | 94  |
| Decreto por el que se concede jubilación a la C. Angélica García Moreno.           | 97  |
| Decreto por el que se concede jubilación a la C. Susana Vicenta Suárez Hernández.  | 100 |
| Decreto por el que se concede jubilación a la C. Ma del Pueblito Montoya Salinas.  | 103 |
| Decreto por el que se concede jubilación a la C. María Isabel Alemán Serna.        | 106 |
| Decreto por el que se concede jubilación a la C. Josefina Ávila Pérez.             | 109 |
| Decreto por el que se concede jubilación a la C. Ma. Elsa Figueroa Soria.          | 112 |
| Decreto por el que se concede jubilación a la C. María Cecilia del Llano Villegas. | 115 |
| Decreto por el que se concede jubilación a la C. Martha Patricia Parra Hernández.  | 118 |
| Decreto por el que se concede jubilación a la C. Virginia Ocampo Figueroa.         | 121 |
| Decreto por el que se concede jubilación a la C. María Salomé Cervantes Cruz.      | 124 |

**PODER EJECUTIVO**

Acuerdo por el que se designa Notario Adscrito de la Notaría Pública número 9 nueve de la Demarcación Notarial de Querétaro, al Licenciado Carlos Alejandro Ledesma Lois. 189

Acuerdo por el que se designa Notario Adscrito de la Notaría Pública número 26 veintiséis de la Demarcación Notarial de Querétaro, al Licenciado Francisco José Guerra Castro. 190

Acuerdo por el que se designa Notario Adscrito de la Notaría Pública número 5 cinco de la Demarcación Notarial de Querétaro, al Licenciado Carlos Enrique Ordaz González. 191

**SECRETARÍA DE GOBIERNO**

Relación de entidades paraestatales que forman parte del Poder Ejecutivo del Estado de Querétaro. 192

**SECRETARÍA DE PLANEACIÓN Y FINANZAS**

Tablas y calendario correspondientes a los montos de las participaciones federales a distribuir a los municipios del Estado de Querétaro para el año 2015. 194

Tablas que muestran los recursos liberados a favor de los municipios del Estado durante el cuarto trimestre y el total anual del periodo fiscal 2014, correspondiente a los conceptos de participaciones y aportaciones federales. 201

**INSTITUTO ELECTORAL DEL ESTADO DE QUERÉTARO**

Acuerdo del Consejo General del Instituto Electoral del Estado de Querétaro, que aprueba el catálogo de cuentas y formatos al que deberá sujetarse la contabilidad de las asociaciones políticas estatales durante el ejercicio fiscal del año 2015. 214

Acuerdo del Consejo General del Instituto Electoral del Estado de Querétaro, por el que se determinan los domicilios de los consejos distritales y municipales que ejercerán sus funciones durante el proceso electoral ordinario 2014-2015. 218

Acuerdo del Consejo General del Instituto Electoral del Estado de Querétaro, relativo a la implementación del Programa de Resultados Electorales Preliminares que se utilizará en el proceso electoral ordinario 2014-2015, de conformidad con los lineamientos aprobados por el Instituto Nacional Electoral. 225

Resolución del Consejo General del Instituto Electoral del Estado de Querétaro, que emite la Unidad Técnica de lo Contencioso Electoral, relativa al recurso de reconsideración identificado con la clave IEEQ/R/026/2014-P, promovido por el Lic. Martín Arango García, representante propietario del Partido Acción Nacional, en contra del proveído emitido el dieciséis de octubre de dos mil catorce, en el Procedimiento Ordinario Sancionador identificado con la clave IEQ/POS/030/2014-P. 229

Resolución emitida en cumplimiento de la sentencia dictada por la Sala Superior del Tribunal Electoral del Poder Judicial de la Federación en el Juicio para la Protección de los Derechos Políticos-Electorales del Ciudadano con la clave SUP-JDC-2708/2014, relativa a la solicitud de registro como partido político estatal de la Organización denominada "Convergencia Ciudadana". 243

# PODER EJECUTIVO

## SECRETARÍA DE PLANEACIÓN Y FINANZAS



SECRETARÍA DE PLANEACIÓN Y  
FINANZAS

PODER EJECUTIVO  
DEL ESTADO DE  
QUERÉTARO

### Factores de distribución de las Participaciones Federales a los Municipios del Estado de Querétaro, correspondiente al Ejercicio Fiscal 2015

| Municipio           | LBMP<br>2015    |                 | LBMP<br>(Gasolinas)<br>2015 |                |
|---------------------|-----------------|-----------------|-----------------------------|----------------|
|                     | 20              | 2.5             | 70                          | 30             |
| Amealco de Bonfil   | 3.2500          | 5.3779          | 2.3098                      | 0.2050         |
| Arroyo Seco         | 2.4048          | 7.2679          | 0.4629                      | 0.0318         |
| Cadereyta de Montes | 4.3963          | 3.9756          | 2.4079                      | 0.2276         |
| Colón               | 3.7307          | 4.6849          | 2.1894                      | 0.5403         |
| Corregidora         | 7.9475          | 2.1992          | 5.9256                      | 3.8918         |
| El Marqués          | 7.6549          | 2.2832          | 4.9772                      | 3.3455         |
| Ezequiel Montes     | 2.0945          | 8.3448          | 1.4230                      | 0.2443         |
| Huimilpan           | 2.0777          | 8.4126          | 1.3243                      | 0.2393         |
| Jalpan de Serra     | 3.4403          | 5.0805          | 0.9825                      | 0.1243         |
| Landa de Matamoros  | 2.7106          | 6.4480          | 0.7237                      | 0.0317         |
| Pedro Escobedo      | 2.9671          | 5.8906          | 2.4264                      | 0.5985         |
| Peñamiller          | 2.2405          | 7.8009          | 0.6746                      | 0.0086         |
| Pinal de Amoles     | 2.8149          | 6.2090          | 0.9828                      | 0.0386         |
| Querétaro           | 35.7333         | 0.4892          | 30.1519                     | 17.1557        |
| San Joaquín         | 1.5757          | 11.0927         | 0.3366                      | 0.0309         |
| San Juan del Río    | 9.3346          | 1.8724          | 9.2934                      | 2.4633         |
| Tequisquiapan       | 3.1159          | 5.6093          | 2.4261                      | 0.6662         |
| Tolimán             | 2.5107          | 6.9613          | 0.9819                      | 0.1566         |
| <b>T o t a l</b>    | <b>100.0000</b> | <b>100.0000</b> | <b>70.0000</b>              | <b>30.0000</b> |

Observación: Los factores son obtenidos de acuerdo a la Ley que fija las bases, montos y plazos conforme a los cuales se distribuirán las participaciones federales correspondientes a los Municipios del Estado de Querétaro, para el ejercicio fiscal 2015, publicada en el Periódico Oficial del Estado de Querétaro "La Sombra de Arteaga" el día 20 de diciembre del año 2014.

**C.P. Germán Rodríguez Sánchez**  
Director de Tesorería  
Rúbrica





SECRETARÍA DE PLANEACIÓN Y FINANZAS

GOBIERNO DEL ESTADO DE QUERÉTARO

**Porcentajes y Montos Estimados de Participaciones Federales, correspondientes a los Municipios para el Ejercicio Fiscal 2015**  
(cifras en pesos)

| Municipio           | Fondo General     |                      | Fondo de Fomento Municipal |                    | I.E.P.S.          |                   | Fondo de Fiscalización |                   | Gasolinas y Diesel |                    | I.S.A.N.          |                   | Venta de Bienes   |                  | Total             |                      |
|---------------------|-------------------|----------------------|----------------------------|--------------------|-------------------|-------------------|------------------------|-------------------|--------------------|--------------------|-------------------|-------------------|-------------------|------------------|-------------------|----------------------|
|                     | Porcentaje        | Monto                | Porcentaje                 | Monto              | Porcentaje        | Monto             | Porcentaje             | Monto             | Porcentaje         | Monto              | Porcentaje        | Monto             | Porcentaje        | Monto            | Porcentaje        | Monto                |
| Amecalco de Bonfil  | 3.486433          | 60,331,505           | 3.250000                   | 18,260,243         | 3.486434          | 1,308,526         | 3.486433               | 3,459,016         | 2.514800           | 2,530,762          | 3.486433          | 1,150,291         | 3.486419          | 106,113          | 3.396547          | 87,145,456           |
| Arroyo Seco         | 2.945144          | 50,964,690           | 2.404800                   | 13,511,456         | 2.945145          | 1,105,370         | 2.945144               | 2,921,984         | 0.494700           | 497,840            | 2.945145          | 971,702           | 2.945146          | 88,794           | 2.730703          | 70,061,836           |
| Cadereyta de Montes | 4.349556          | 75,267,532           | 4.396300                   | 24,700,771         | 4.349555          | 1,632,472         | 4.349556               | 4,315,352         | 2.635501           | 2,652,229          | 4.349556          | 1,435,064         | 4.349558          | 131,136          | 4.292562          | 110,134,556          |
| Colón               | 3.836722          | 66,393,131           | 3.730700                   | 20,961,074         | 3.836722          | 1,439,996         | 3.836723               | 3,806,551         | 2.729700           | 2,747,026          | 3.836722          | 1,265,863         | 3.836710          | 115,674          | 3.770084          | 96,729,315           |
| Corregidora         | 7.308800          | 126,476,218          | 7.947500                   | 44,653,318         | 7.308798          | 2,743,133         | 7.308800               | 7,251,325         | 9.817400           | 9,879,714          | 7.308801          | 2,411,418         | 7.308801          | 220,355          | 7.547061          | 193,635,481          |
| El Marqués          | 7.058044          | 122,136,981          | 7.654900                   | 43,009,334         | 7.058043          | 2,649,020         | 7.058045               | 7,002,541         | 8.322700           | 8,375,527          | 7.058047          | 2,328,686         | 7.058048          | 212,795          | 7.238351          | 188,714,884          |
| Ezequiel Montes     | 2.788978          | 48,262,282           | 2.094500                   | 11,768,024         | 2.788977          | 1,046,757         | 2.788978               | 2,767,046         | 1.667300           | 1,677,883          | 2.788978          | 920,177           | 2.788956          | 84,085           | 2.592901          | 66,526,254           |
| Huimilpan           | 2.781578          | 48,134,227           | 2.077700                   | 11,673,633         | 2.781578          | 1,043,980         | 2.781578               | 2,759,704         | 1.563600           | 1,573,525          | 2.781579          | 917,736           | 2.781593          | 83,863           | 2.579666          | 66,186,668           |
| Jalpan de Serra     | 3.622544          | 62,686,859           | 3.440300                   | 19,329,451         | 3.622545          | 1,359,611         | 3.622544               | 3,594,057         | 1.106800           | 1,113,825          | 3.622543          | 1,195,198         | 3.622542          | 109,217          | 3.463960          | 89,388,218           |
| Landa de Matamoros  | 3.125867          | 54,092,026           | 2.710600                   | 15,229,605         | 3.125869          | 1,173,199         | 3.125866               | 3,101,285         | 0.755400           | 760,195            | 3.125867          | 1,031,328         | 3.125847          | 94,242           | 2.941952          | 75,481,880           |
| Pedro Escobedo      | 3.291933          | 56,965,750           | 2.967100                   | 16,670,759         | 3.291933          | 1,235,526         | 3.291933               | 3,266,046         | 3.024900           | 3,044,100          | 3.291933          | 1,086,119         | 3.291954          | 99,250           | 3.210226          | 82,367,550           |
| Peñamiller          | 2.858322          | 49,462,268           | 2.240500                   | 12,588,331         | 2.858321          | 1,072,783         | 2.858322               | 2,835,845         | 0.683201           | 687,537            | 2.858322          | 943,056           | 2.858311          | 86,176           | 2.637713          | 67,675,991           |
| Pinal de Amoles     | 3.192022          | 55,236,824           | 2.814900                   | 15,815,618         | 3.192023          | 1,198,028         | 3.192023               | 3,166,921         | 1.021400           | 1,027,883          | 3.192019          | 1,053,154         | 3.192051          | 96,238           | 3.024299          | 77,594,666           |
| Querétaro           | 31.817289         | 550,587,015          | 35.733300                  | 200,768,846        | 31.817290         | 11,941,644        | 31.817289              | 31,567,082        | 47.307600          | 47,607,877         | 31.817291         | 10,497,589        | 31.817288         | 959,268          | 33.282417         | 853,929,321          |
| San Joaquín         | 2.633145          | 45,565,640           | 1.575700                   | 8,853,128          | 2.633144          | 988,270           | 2.633145               | 2,612,438         | 0.367500           | 369,833            | 2.633143          | 868,762           | 2.633165          | 79,388           | 2.312714          | 59,337,459           |
| San Juan del Río    | 8.505467          | 147,184,115          | 9.334600                   | 52,446,790         | 8.505466          | 3,192,266         | 8.505466               | 8,438,580         | 11.756699          | 11,831,323         | 8.505467          | 2,806,238         | 8.505446          | 256,433          | 8.814558          | 226,155,745          |
| Tequisquiapan       | 3.392945          | 58,713,713           | 3.115900                   | 17,506,798         | 3.392945          | 1,273,438         | 3.392944               | 3,366,262         | 3.092300           | 3,111,928          | 3.392945          | 1,119,446         | 3.392951          | 102,295          | 3.320484          | 85,193,880           |
| Tolimé              | 3.005211          | 52,004,123           | 2.510700                   | 14,106,459         | 3.005212          | 1,127,914         | 3.005211               | 2,981,578         | 1.139499           | 1,145,726          | 3.005209          | 991,519           | 3.005214          | 90,605           | 2.823702          | 72,447,924           |
| <b>Total</b>        | <b>100.000000</b> | <b>1,750,464,894</b> | <b>100.000000</b>          | <b>561,853,658</b> | <b>100.000000</b> | <b>37,531,933</b> | <b>100.000000</b>      | <b>99,213,613</b> | <b>100.000000</b>  | <b>100,634,733</b> | <b>100.000000</b> | <b>32,993,346</b> | <b>100.000000</b> | <b>3,014,927</b> | <b>100.000000</b> | <b>2,565,707,084</b> |

C.P. Germán Rodríguez Sánchez  
Director de Tesorería  
Rúbrica





SECRETARÍA DE PLANEACIÓN Y FINANZAS

PODERE EJECUTIVO DEL ESTADO DE QUERÉTARO

**Detalle sobre la distribución del 20% y 2.5% de las Participaciones Federales, correspondientes a los Municipios para el Ejercicio Fiscal 2015**  
(cifras en pesos)

| Municipio           | Factor de Distribución del 20% |                      |                   |                       |                   | Factor de Distribución del 2.50%  |                      |                 |                    |                  | Total             |                       |                |   |
|---------------------|--------------------------------|----------------------|-------------------|-----------------------|-------------------|---|----------------------|-----------------|--------------------|------------------|-------------------|-----------------------|----------------|---|
|                     | Factor                         | Fondo General        | I.E.P.S.          | Fondo de Ficalización | I.S.A.N.          | Impuesto por la Venta de Bienes cuya Enajenación se encuentra Gravada por la Ley del I.E.P.S. | Subtotal             | Factor          | Fondo General      | I.E.P.S.         |                   | Fondo de Ficalización | I.S.A.N.       | Impuesto por la Venta de Bienes cuya Enajenación se encuentra Gravada por la Ley del I.E.P.S. |
| Amealco de Bonfil   | 3.2500                         | 49,991,208           | 1,084,256         | 2,866,171             | 953,141           | 87,098  | 54,981,874           | 5.3779          | 10,340,297         | 224,270          | 592,845           | 197,150               | 18,015         | 11,372,577  |
| Arroyo Seco         | 2.4048                         | 36,990,417           | 802,283           | 2,120,790             | 705,266           | 64,447  | 40,683,203           | 7.2679          | 13,974,273         | 303,087          | 891,194           | 266,436               | 24,347         | 15,369,337  |
| Caderayta de Montes | 4.3963                         | 67,622,492           | 1,466,681         | 3,877,092             | 1,289,321         | 117,818   | 74,374,404           | 3.9756          | 7,844,040          | 166,791          | 438,260           | 145,743               | 13,318         | 8,407,162   |
| Colón               | 3.7307                         | 57,385,232           | 1,244,626         | 3,290,100             | 1,094,118         | 99,960  | 63,114,116           | 4.6849          | 9,007,839          | 198,370          | 516,461           | 171,745               | 15,694         | 9,907,099   |
| Corregidora         | 7.9475                         | 122,247,731          | 2,651,422         | 7,008,891             | 2,330,797         | 212,968   | 134,481,629          | 2.1992          | 4,228,487          | 91,711           | 242,434           | 80,621                | 7,367          | 4,650,620   |
| El Marqués          | 7.6549                         | 117,746,984          | 2,553,806         | 6,750,847             | 2,244,985         | 205,146   | 129,501,766          | 2.2932          | 4,399,997          | 96,214           | 251,694           | 83,701                | 7,649          | 4,828,255   |
| Ezequiel Montes     | 2.0945                         | 32,217,411           | 698,761           | 1,847,137             | 614,263           | 56,131  | 36,433,703           | 8.3448          | 16,044,671         | 347,996          | 919,909           | 305,914               | 27,954         | 17,646,644  |
| Huimilpan           | 2.0777                         | 31,956,996           | 693,156           | 1,832,321             | 609,336           | 55,681  | 35,149,489           | 8.4126          | 16,175,232         | 339,824          | 927,383           | 308,400               | 28,182         | 17,790,021  |
| Jalpan de Serra     | 3.4403                         | 62,916,385           | 1,147,743         | 3,033,996             | 1,009,951         | 92,198  | 66,201,273           | 5.0605          | 9,768,474          | 211,868          | 560,061           | 186,247               | 17,019         | 10,743,669  |
| Landa de Matamoros  | 2.7106                         | 41,694,206           | 904,303           | 2,360,475             | 794,949           | 72,642  | 46,856,575           | 6.4480          | 12,397,820         | 268,896          | 710,810           | 236,379               | 21,600         | 13,655,905  |
| Pedro Escobedo      | 2.9671                         | 45,639,665           | 899,975           | 2,616,692             | 870,174           | 79,517  | 50,195,913           | 5.8906          | 11,226,085         | 246,651          | 649,364           | 215,945               | 19,733         | 12,456,778  |
| Peñamiller          | 2.2405                         | 34,463,170           | 747,469           | 1,976,994             | 657,081           | 60,044  | 37,903,658           | 7.8009          | 14,999,093         | 326,314          | 859,951           | 285,975               | 26,132         | 16,496,465  |
| Pinal de Amoles     | 2.8149                         | 43,296,539           | 939,099           | 2,482,467             | 825,537           | 75,438  | 47,621,070           | 6.2090          | 11,938,285         | 259,929          | 684,464           | 227,617               | 20,800         | 13,130,095  |
| Querétaro           | 35.7333                        | 549,646,411          | 11,921,243        | 31,513,154            | 10,479,655        | 957,629   | 604,518,092          | 0.4892          | 940,604            | 20,401           | 53,928            | 17,934                | 1,639          | 1,034,906   |
| San Joaquín         | 1.5757                         | 24,237,276           | 525,681           | 1,399,608             | 462,112           | 42,228  | 26,656,905           | 11.0927         | 21,328,364         | 462,589          | 1,222,830         | 406,650               | 37,160         | 23,457,993  |
| San Juan del Río    | 9.3346                         | 143,583,979          | 3,114,183         | 8,232,172             | 2,737,597         | 250,161   | 157,918,092          | 1.6724          | 3,600,136          | 78,083           | 206,408           | 68,641                | 6,272          | 3,969,540   |
| Tequisquiapan       | 3.1169                         | 47,926,494           | 1,039,518         | 2,747,968             | 913,813           | 83,594  | 52,713,237           | 5.6093          | 10,785,219         | 233,920          | 618,354           | 205,633               | 18,791         | 11,861,917  |
| Tolimán             | 2.5107                         | 38,619,362           | 837,613           | 2,214,183             | 736,323           | 67,285  | 42,474,766           | 6.9613          | 13,384,761         | 290,301          | 767,395           | 255,196               | 23,320         | 14,720,973  |
| <b>Total</b>        | <b>100.0000</b>                | <b>1,538,191,017</b> | <b>33,361,718</b> | <b>88,188,978</b>     | <b>29,327,419</b> | <b>2,679,935</b>  | <b>1,691,749,967</b> | <b>100.0000</b> | <b>192,273,877</b> | <b>4,170,215</b> | <b>11,023,735</b> | <b>3,665,927</b>      | <b>334,992</b> | <b>211,468,746</b>  |

C.P. Germán Rodríguez Sánchez  
Director de Tesorería  
Rúbrica





SECRETARÍA DE PLANEACIÓN Y  
FINANZAS

**Detalle del Fondo de Fomento Municipal 100% a los  
Municipios del Estado de Querétaro,  
correspondiente al Ejercicio Fiscal 2015**  
(cifras en pesos)

| Municipio           | Factor del 20% de la<br>LFBMP 2015 | Importe            |
|---------------------|------------------------------------|--------------------|
| Amealco de Bonfil   | 3.2500                             | 18,260,243         |
| Arroyo Seco         | 2.4048                             | 13,511,456         |
| Cadereyta de Montes | 4.3963                             | 24,700,771         |
| Colón               | 3.7307                             | 20,961,074         |
| Corregidora         | 7.9475                             | 44,653,318         |
| El Marqués          | 7.6549                             | 43,009,334         |
| Ezequiel Montes     | 2.0945                             | 11,768,024         |
| Huimilpan           | 2.0777                             | 11,673,633         |
| Jalpan de Serra     | 3.4403                             | 19,329,451         |
| Landa de Matamoros  | 2.7106                             | 15,229,605         |
| Pedro Escobedo      | 2.9671                             | 16,670,759         |
| Peñamiller          | 2.2405                             | 12,588,331         |
| Pinal de Amoles     | 2.8149                             | 15,815,618         |
| Querétaro           | 35.7333                            | 200,768,846        |
| San Joaquín         | 1.5757                             | 8,853,128          |
| San Juan del Río    | 9.3346                             | 52,446,790         |
| Tequisquiapan       | 3.1159                             | 17,506,798         |
| Tolimán             | 2.5107                             | 14,106,459         |
| <b>T o t a l</b>    | <b>100.0000</b>                    | <b>561,853,638</b> |

**C.P. Germán Rodríguez Sánchez**  
**Director de Tesorería**  
**Rúbrica**





SECRETARÍA DE PLANEACIÓN Y  
FINANZAS

**Detalle del Incentivo a la Venta Final de Gasolinas y Diesel a los Municipios del  
Estado de Querétaro,  
correspondiente al Ejercicio Fiscal 2015**  
(cifras en pesos)

| Municipio           | Población<br>70% | Importe           | Ingresos<br>Propios 30% | Importe           | T o t a l          |
|---------------------|------------------|-------------------|-------------------------|-------------------|--------------------|
| Amealco de Bonfil   | 2.3098           | 2,324,461         | 0.2050                  | 206,301           | 2,530,762          |
| Arroyo Seco         | 0.4629           | 465,838           | 0.0318                  | 32,002            | 497,840            |
| Cadereyta de Montes | 2.4079           | 2,423,184         | 0.2276                  | 229,045           | 2,652,229          |
| Colón               | 2.1894           | 2,203,297         | 0.5403                  | 543,729           | 2,747,026          |
| Corregidora         | 5.9256           | 5,963,212         | 3.8918                  | 3,916,502         | 9,879,714          |
| El Marqués          | 4.9772           | 5,008,792         | 3.3455                  | 3,366,735         | 8,375,527          |
| Ezequiel Montes     | 1.4230           | 1,432,032         | 0.2443                  | 245,851           | 1,677,883          |
| Huimilpan           | 1.3243           | 1,332,706         | 0.2393                  | 240,819           | 1,573,525          |
| Jalpan de Serra     | 0.9825           | 988,736           | 0.1243                  | 125,089           | 1,113,825          |
| Landa de Matamoros  | 0.7237           | 728,294           | 0.0317                  | 31,901            | 760,195            |
| Pedro Escobedo      | 2.4264           | 2,441,801         | 0.5985                  | 602,299           | 3,044,100          |
| Peñamiller          | 0.6746           | 678,882           | 0.0086                  | 8,655             | 687,537            |
| Pinal de Amoles     | 0.9828           | 989,038           | 0.0386                  | 38,845            | 1,027,883          |
| Querétaro           | 30.1519          | 30,343,284        | 17.1557                 | 17,264,593        | 47,607,877         |
| San Joaquín         | 0.3366           | 338,737           | 0.0309                  | 31,096            | 369,833            |
| San Juan del Río    | 9.2934           | 9,352,388         | 2.4633                  | 2,478,935         | 11,831,323         |
| Tequisquiapan       | 2.4261           | 2,441,499         | 0.6662                  | 670,429           | 3,111,928          |
| Tolimán             | 0.9819           | 988,132           | 0.1566                  | 157,594           | 1,145,726          |
| <b>T o t a l</b>    | <b>70.0000</b>   | <b>70,444,313</b> | <b>30.0000</b>          | <b>30,190,420</b> | <b>100,634,733</b> |

C.P. Germán Rodríguez Sánchez  
Director de Tesorería  
Rúbrica



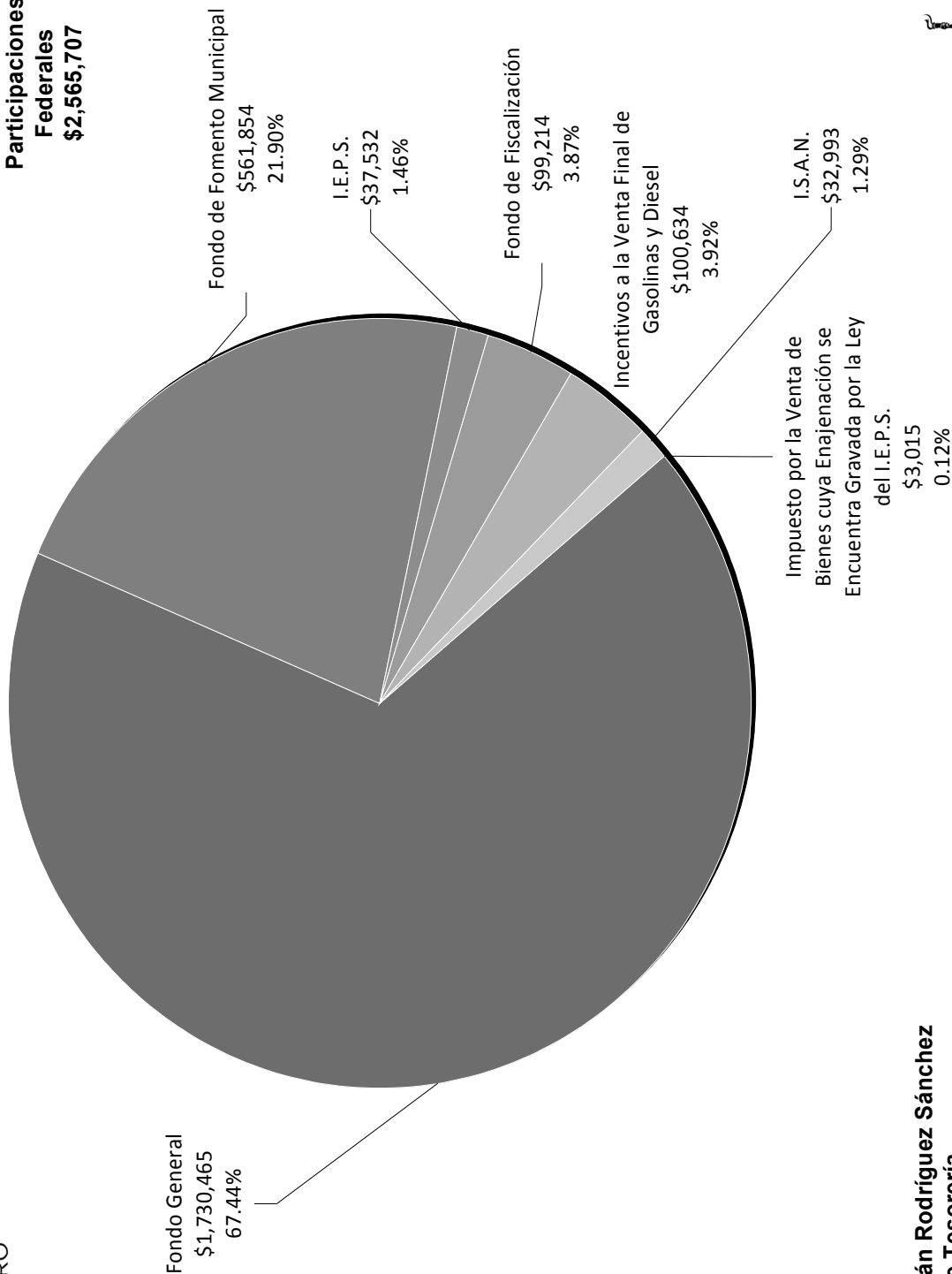


PODER EJECUTIVO  
DEL ESTADO DE  
QUERÉTARO

SECRETARÍA DE PLANEACIÓN Y  
FINANZAS

### Distribución de las Participaciones Federales a los Municipios 2015 (cifras en miles de pesos)

**Monto Total de las  
Participaciones  
Federales  
\$2,565,707**



**C.P. Germán Rodríguez Sánchez**  
Director de Tesorería  
Rúbrica





SECRETARÍA DE  
PLANEACIÓN Y FINANZAS

**Calendario de entrega de Participaciones Federales  
a los Municipios,  
correspondiente al Ejercicio Fiscal 2015**

| Mes        | Días     |           |
|------------|----------|-----------|
|            | Anticipo | Ordinaria |
| Enero      | 13       | 26        |
| Febrero    | 13       | 25        |
| Marzo      | 13       | 25        |
| Abril      | 13       | 24        |
| Mayo       | 13       | 25        |
| Junio      | 12       | 25        |
| Julio      | 13       | 24        |
| Agosto     | 13       | 24        |
| Septiembre | 14       | 25        |
| Octubre    | 13       | 26        |
| Noviembre  | 13       | 25        |
| Diciembre  | 14       | 23        |

**C.P. Germán Rodríguez Sánchez**  
**Director de Tesorería**  
**Rúbrica**



# PODER EJECUTIVO

## SECRETARÍA DE PLANEACIÓN Y FINANZAS



PODER EJECUTIVO  
DEL ESTADO DE  
QUERÉTARO

SECRETARÍA DE  
PLANEACIÓN Y  
FINANZAS

### Participaciones Federales Ministradas a los Municipios en el mes de Octubre del Ejercicio Fiscal 2014

(cifras en pesos)

| Municipio           | Participaciones Federales |                            |                  |                        |                    |               |                  |                 |  |  | Total              |
|---------------------|---------------------------|----------------------------|------------------|------------------------|--------------------|---------------|------------------|-----------------|--|--|--------------------|
|                     | Fondo General             | Fondo de Fomento Municipal | I.E.P.S.         | Fondo de Fiscalización | Gasolinas y Diesel | Tenencia      | I.S.A.N.         | Venta de Bienes |  |  |                    |
| Amealco de Bonfil   | 4,710,682                 | 1,486,793                  | 129,322          | 338,684                | 237,334            | 1,902         | 119,297          | 8,947           |  |  | 7,032,961          |
| Arroyo Seco         | 3,999,667                 | 1,109,719                  | 109,803          | 287,565                | 47,345             | 1,615         | 101,290          | 7,597           |  |  | 5,664,601          |
| Cadereyta de Montes | 5,885,912                 | 2,017,125                  | 161,584          | 423,180                | 249,011            | 2,378         | 149,059          | 11,179          |  |  | 8,899,428          |
| Colón               | 5,037,073                 | 1,640,512                  | 138,282          | 362,150                | 243,568            | 2,034         | 127,563          | 9,567           |  |  | 7,560,749          |
| Corregidora         | 9,722,786                 | 3,581,677                  | 266,919          | 699,039                | 916,082            | 3,927         | 246,228          | 18,468          |  |  | 15,455,126         |
| El Marqués          | 10,130,913                | 3,743,010                  | 278,124          | 728,381                | 834,212            | 4,092         | 256,564          | 19,242          |  |  | 15,994,538         |
| Ezequiel Montes     | 3,793,255                 | 971,782                    | 104,136          | 272,723                | 160,154            | 1,532         | 96,064           | 7,205           |  |  | 5,406,851          |
| Huimilpan           | 3,790,851                 | 969,983                    | 104,070          | 272,551                | 151,471            | 1,532         | 96,002           | 7,200           |  |  | 5,393,660          |
| Jaipán de Serra     | 4,933,586                 | 1,592,518                  | 135,441          | 354,710                | 106,471            | 1,992         | 124,942          | 9,370           |  |  | 7,259,030          |
| Landa de Matamoros  | 4,251,243                 | 1,253,562                  | 116,709          | 305,651                | 72,795             | 1,718         | 107,662          | 8,074           |  |  | 6,117,414          |
| Pedro Escobedo      | 4,306,303                 | 1,283,050                  | 118,220          | 309,610                | 270,600            | 1,740         | 109,057          | 8,179           |  |  | 6,406,759          |
| Peñamiller          | 3,882,913                 | 1,035,097                  | 106,597          | 279,169                | 65,522             | 1,568         | 98,334           | 7,375           |  |  | 5,476,575          |
| Pinal de Amoles     | 4,340,643                 | 1,301,187                  | 119,164          | 312,079                | 98,111             | 1,753         | 109,926          | 8,244           |  |  | 6,291,107          |
| Querétaro           | 43,249,186                | 16,478,492                 | 1,187,318        | 3,109,485              | 4,509,499          | 17,469        | 1,095,277        | 82,147          |  |  | 69,728,873         |
| San Joaquín         | 3,572,316                 | 728,536                    | 98,070           | 256,838                | 35,316             | 1,443         | 90,468           | 6,786           |  |  | 4,789,773          |
| San Juan del Río    | 11,759,280                | 4,382,527                  | 322,827          | 845,457                | 1,135,954          | 4,750         | 297,801          | 22,335          |  |  | 18,770,931         |
| Tequisquiapan       | 4,661,275                 | 1,462,842                  | 127,966          | 335,131                | 299,959            | 1,883         | 118,045          | 8,854           |  |  | 7,015,955          |
| Tolimán             | 3,999,322                 | 1,109,487                  | 109,792          | 287,539                | 98,484             | 1,615         | 101,282          | 7,596           |  |  | 5,715,117          |
| <b>Total</b>        | <b>136,027,206</b>        | <b>46,147,899</b>          | <b>3,734,344</b> | <b>9,779,942</b>       | <b>9,531,888</b>   | <b>54,943</b> | <b>3,444,861</b> | <b>258,365</b>  |  |  | <b>208,979,448</b> |

Rúbrica



PODER EJECUTIVO  
DEL ESTADO DE  
QUERÉTARO

SECRETARÍA DE  
PLANEACIÓN Y  
FINANZAS

**Participaciones Federales Ministradas a los Municipios en el mes de Noviembre del Ejercicio Fiscal 2014**  
(cifras en pesos)

| Municipio           | Participaciones Federales |                            |                  |                        |                    |               |                  |                 |  |  | Total              |
|---------------------|---------------------------|----------------------------|------------------|------------------------|--------------------|---------------|------------------|-----------------|--|--|--------------------|
|                     | Fondo General             | Fondo de Fomento Municipal | I.E.P.S.         | Fondo de Fiscalización | Gasolinas y Diesel | Tenencia      | I.S.A.N.         | Venta de Bienes |  |  |                    |
| Amealco de Bonfil   | 4,486,708                 | 1,410,119                  | 109,793          | 240,738                | 238,369            | 2,304         | 133,233          | 14,398          |  |  | 6,635,662          |
| Arroyo Seco         | 3,809,500                 | 1,052,491                  | 93,221           | 204,402                | 47,551             | 1,956         | 113,122          | 12,225          |  |  | 5,334,468          |
| Cadereyta de Montes | 5,606,060                 | 1,913,102                  | 137,184          | 300,798                | 250,096            | 2,878         | 166,471          | 17,990          |  |  | 8,394,579          |
| Colón               | 4,797,580                 | 1,555,911                  | 117,400          | 257,418                | 244,630            | 2,463         | 142,464          | 15,396          |  |  | 7,133,262          |
| Corregidora         | 9,260,506                 | 3,396,971                  | 226,611          | 496,880                | 920,073            | 4,753         | 274,990          | 29,718          |  |  | 14,610,502         |
| El Marqués          | 9,649,229                 | 3,549,984                  | 236,123          | 517,736                | 837,847            | 4,953         | 286,532          | 30,966          |  |  | 15,113,370         |
| Ezequiel Montes     | 3,612,900                 | 921,668                    | 88,411           | 193,853                | 160,853            | 1,855         | 107,285          | 11,595          |  |  | 5,098,420          |
| Huimilpan           | 3,610,612                 | 919,961                    | 88,355           | 193,730                | 152,131            | 1,854         | 107,216          | 11,587          |  |  | 5,085,446          |
| Jalpan de Serra     | 4,699,013                 | 1,510,392                  | 114,988          | 252,129                | 106,935            | 2,412         | 139,536          | 15,080          |  |  | 6,840,485          |
| Landa de Matamoros  | 4,049,114                 | 1,188,916                  | 99,084           | 217,258                | 73,112             | 2,079         | 120,238          | 12,994          |  |  | 5,762,795          |
| Pedro Escobedo      | 4,101,556                 | 1,216,883                  | 100,368          | 220,072                | 271,780            | 2,106         | 121,795          | 13,162          |  |  | 6,047,722          |
| Peñamiller          | 3,698,295                 | 981,718                    | 90,500           | 198,435                | 65,808             | 1,898         | 109,821          | 11,869          |  |  | 5,158,344          |
| Pinal de Amoles     | 4,134,263                 | 1,234,084                  | 101,168          | 221,827                | 98,539             | 2,122         | 122,766          | 13,268          |  |  | 5,928,037          |
| Querétaro           | 41,192,858                | 15,628,699                 | 1,008,018        | 2,210,235              | 4,529,150          | 21,145        | 1,223,216        | 132,193         |  |  | 65,945,514         |
| San Joaquín         | 3,402,467                 | 690,966                    | 83,261           | 182,562                | 35,470             | 1,746         | 101,036          | 10,918          |  |  | 4,508,426          |
| San Juan del Río    | 11,200,172                | 4,156,521                  | 274,076          | 600,954                | 1,140,903          | 5,749         | 332,587          | 35,943          |  |  | 17,746,905         |
| Tequisquiapan       | 4,439,649                 | 1,387,404                  | 108,641          | 238,213                | 301,266            | 2,279         | 131,835          | 14,247          |  |  | 6,623,534          |
| Tollimán            | 3,809,169                 | 1,052,272                  | 93,213           | 204,384                | 98,913             | 1,955         | 113,112          | 12,224          |  |  | 5,385,242          |
| <b>Total</b>        | <b>129,559,651</b>        | <b>43,768,062</b>          | <b>3,170,415</b> | <b>6,951,624</b>       | <b>9,573,426</b>   | <b>66,507</b> | <b>3,847,255</b> | <b>415,773</b>  |  |  | <b>197,352,713</b> |

Rúbrica



SECRETARÍA DE  
PLANEACIÓN Y  
FINANZAS

## Participaciones Federales Ministradas a los Municipios en el mes de Diciembre del Ejercicio Fiscal 2014

(cifras en pesos)

| Municipio           | Participaciones Federales |                            |                  |                        |                    |               |                  | T o t a l      |                    |
|---------------------|---------------------------|----------------------------|------------------|------------------------|--------------------|---------------|------------------|----------------|--------------------|
|                     | Fondo General             | Fondo de Fomento Municipal | I.E.P.S.         | Fondo de Fiscalización | Gasolinas y Diesel | Tenencia      | I.S.A.N.         |                | Venta de Bienes    |
| Amealco de Bonfil   | 4,656,903                 | 1,458,403                  | 96,612           | 240,738                | 247,581            | 1,787         | 131,069          | 14,197         | 6,847,290          |
| Arroyo Seco         | 3,954,006                 | 1,088,529                  | 82,029           | 204,402                | 49,389             | 1,517         | 111,286          | 12,054         | 5,503,212          |
| Cadereyta de Montes | 5,818,716                 | 1,978,608                  | 120,715          | 300,798                | 259,762            | 2,233         | 163,769          | 17,739         | 8,662,340          |
| Colón               | 4,979,567                 | 1,609,187                  | 103,306          | 257,418                | 254,084            | 1,911         | 140,150          | 15,180         | 7,360,803          |
| Corregidora         | 9,611,786                 | 3,513,286                  | 199,405          | 496,880                | 955,632            | 3,689         | 270,524          | 29,302         | 15,080,504         |
| El Marqués          | 10,015,254                | 3,671,538                  | 207,775          | 517,736                | 870,228            | 3,844         | 281,880          | 30,532         | 15,598,787         |
| Ezequiel Montes     | 3,749,949                 | 953,227                    | 77,796           | 193,853                | 167,069            | 1,439         | 105,542          | 11,432         | 5,260,307          |
| Huimilpan           | 3,747,573                 | 951,461                    | 77,747           | 193,730                | 158,011            | 1,438         | 105,475          | 11,424         | 5,246,859          |
| Jalpan de Serra     | 4,877,262                 | 1,562,109                  | 101,183          | 252,129                | 111,067            | 1,872         | 137,271          | 14,868         | 7,057,761          |
| Landa de Matamoros  | 4,202,708                 | 1,229,625                  | 87,189           | 217,258                | 75,938             | 1,613         | 118,286          | 12,813         | 5,945,430          |
| Pedro Escobedo      | 4,257,141                 | 1,258,551                  | 88,318           | 220,072                | 282,284            | 1,634         | 119,817          | 12,979         | 6,240,796          |
| Peñamiller          | 3,838,583                 | 1,015,333                  | 79,635           | 198,435                | 68,351             | 1,473         | 108,037          | 11,703         | 5,321,550          |
| Pinal de Amoles     | 4,291,088                 | 1,276,340                  | 89,023           | 221,827                | 102,347            | 1,647         | 120,773          | 13,082         | 6,116,127          |
| Querétaro           | 42,755,430                | 16,163,840                 | 887,000          | 2,210,235              | 4,704,190          | 16,410        | 1,203,354        | 130,343        | 68,070,802         |
| San Joaquín         | 3,531,533                 | 714,626                    | 73,265           | 182,562                | 36,840             | 1,355         | 99,395           | 10,766         | 4,650,342          |
| San Juan del Río    | 11,625,030                | 4,298,845                  | 241,171          | 600,954                | 1,184,997          | 4,462         | 327,187          | 35,439         | 18,318,085         |
| Tequisquiapan       | 4,608,059                 | 1,434,910                  | 95,599           | 238,213                | 312,909            | 1,768         | 129,694          | 14,048         | 6,835,200          |
| Tolimán             | 3,953,662                 | 1,088,302                  | 82,023           | 204,384                | 102,736            | 1,517         | 111,276          | 12,053         | 5,555,953          |
| <b>T o t a l</b>    | <b>134,474,250</b>        | <b>45,266,720</b>          | <b>2,789,791</b> | <b>6,951,624</b>       | <b>9,943,415</b>   | <b>51,609</b> | <b>3,784,785</b> | <b>409,954</b> | <b>203,672,148</b> |

Rúbrica



PODER EJECUTIVO  
DEL ESTADO DE  
**QUERÉTARO**

SECRETARÍA DE  
PLANEACIÓN Y  
FINANZAS

## Participaciones Federales Ministradas a los Municipios en el Cuarto Trimestre del Ejercicio Fiscal 2014

(cifras en pesos)

| Municipio           | Participaciones Federales |                            |                  |                        |                    |                |                   |                  | Total              |
|---------------------|---------------------------|----------------------------|------------------|------------------------|--------------------|----------------|-------------------|------------------|--------------------|
|                     | Fondo General             | Fondo de Fomento Municipal | I.E.P.S.         | Fondo de Fiscalización | Gasolinas y Diesel | Tenencia       | I.S.A.N.          | Venta de Bienes  |                    |
| Amealco de Bonfil   | 13,854,293                | 4,355,315                  | 335,727          | 820,160                | 723,284            | 5,993          | 383,599           | 37,542           | 20,515,913         |
| Arroyo Seco         | 11,763,173                | 3,250,739                  | 285,053          | 696,369                | 144,285            | 5,088          | 325,698           | 31,876           | 16,502,281         |
| Cadereyta de Montes | 17,310,688                | 5,908,835                  | 419,483          | 1,024,776              | 758,869            | 7,489          | 479,299           | 46,908           | 25,956,347         |
| Colón               | 14,814,220                | 4,805,610                  | 358,988          | 876,986                | 742,282            | 6,408          | 410,177           | 40,143           | 22,054,814         |
| Corregidora         | 28,595,078                | 10,491,934                 | 692,935          | 1,692,799              | 2,791,787          | 12,369         | 791,742           | 77,488           | 45,146,132         |
| El Marqués          | 29,795,396                | 10,964,532                 | 722,022          | 1,763,853              | 2,542,287          | 12,889         | 824,976           | 80,740           | 46,706,695         |
| Ezequiel Montes     | 11,156,104                | 2,846,677                  | 270,343          | 660,429                | 488,076            | 4,826          | 308,891           | 30,232           | 15,765,578         |
| Huimilpan           | 11,149,036                | 2,841,405                  | 270,172          | 660,011                | 461,613            | 4,824          | 308,693           | 30,211           | 15,725,965         |
| Jalpan de Serra     | 14,509,861                | 4,665,019                  | 351,612          | 858,968                | 324,473            | 6,276          | 401,749           | 39,318           | 21,157,276         |
| Landa de Matamoros  | 12,503,065                | 3,672,103                  | 302,982          | 740,167                | 221,845            | 5,410          | 346,186           | 33,881           | 17,825,639         |
| Pedro Escobedo      | 12,665,000                | 3,758,484                  | 306,906          | 749,754                | 824,664            | 5,480          | 350,669           | 34,320           | 18,695,277         |
| Peñamiller          | 11,419,791                | 3,032,148                  | 276,732          | 676,039                | 199,681            | 4,939          | 316,192           | 30,947           | 15,956,469         |
| Pinal de Amoles     | 12,765,994                | 3,811,611                  | 309,355          | 755,733                | 298,997            | 5,522          | 353,465           | 34,594           | 18,335,271         |
| Querétaro           | 127,197,474               | 48,271,031                 | 3,082,336        | 7,529,955              | 13,742,839         | 55,024         | 3,521,847         | 344,683          | 203,745,189        |
| San Joaquín         | 10,506,316                | 2,134,128                  | 254,596          | 621,962                | 107,626            | 4,544          | 290,899           | 28,470           | 13,948,541         |
| San Juan del Río    | 34,584,482                | 12,837,893                 | 838,074          | 2,047,365              | 3,461,854          | 14,961         | 957,575           | 93,717           | 54,835,921         |
| Tequisquiapan       | 13,708,983                | 4,285,156                  | 332,206          | 811,557                | 914,134            | 5,930          | 379,574           | 37,149           | 20,474,689         |
| Tolimán             | 11,762,153                | 3,250,061                  | 285,028          | 696,307                | 300,133            | 5,087          | 325,670           | 31,873           | 16,656,312         |
| <b>Total</b>        | <b>400,061,107</b>        | <b>135,182,681</b>         | <b>9,694,550</b> | <b>23,683,190</b>      | <b>29,048,729</b>  | <b>173,059</b> | <b>11,076,901</b> | <b>1,084,092</b> | <b>610,004,309</b> |

Rúbrica



SECRETARÍA DE  
PLANEACIÓN Y  
FINANZAS

**Aportaciones Federales  
Ministradas a los Municipios  
en el Cuarto Trimestre del  
Ejercicio Fiscal 2014**  
(cifras en pesos)

| Municipio           | Aportaciones Federales (Ramo 33) |                    | Total              |
|---------------------|----------------------------------|--------------------|--------------------|
|                     | FISM                             | FORTAMUN           |                    |
| Amealco de Bonfil   | 9,279,298                        | 8,128,522          | 17,407,820         |
| Arroyo Seco         | 1,294,017                        | 1,687,287          | 2,981,304          |
| Cadereyta de Montes | 3,880,749                        | 8,387,966          | 12,268,715         |
| Colón               | 1,633,502                        | 7,602,245          | 9,235,747          |
| Corregidora         | 631,644                          | 18,698,047         | 19,329,691         |
| El Marqués          | 2,606,533                        | 15,219,780         | 17,826,313         |
| Ezequiel Montes     | 1,326,713                        | 4,982,327          | 6,309,040          |
| Huimilpan           | 1,669,428                        | 4,646,441          | 6,315,869          |
| Jalpan de Serra     | 2,306,839                        | 3,339,224          | 5,646,063          |
| Landa de Matamoros  | 2,986,376                        | 2,604,397          | 5,590,773          |
| Pedro Escobedo      | 1,105,642                        | 8,359,773          | 9,465,415          |
| Peñamiller          | 1,046,772                        | 2,409,937          | 3,456,709          |
| Pinal de Amoles     | 3,710,290                        | 3,540,850          | 7,251,140          |
| Querétaro           | 7,221,754                        | 104,804,877        | 112,026,631        |
| San Joaquín         | 1,007,960                        | 1,158,625          | 2,166,585          |
| San Juan del Río    | 5,321,020                        | 31,587,340         | 36,908,360         |
| Tequisquiapan       | 1,294,729                        | 8,287,388          | 9,582,117          |
| Tolimán             | 1,562,632                        | 3,446,487          | 5,009,119          |
| <b>Total</b>        | <b>49,885,898</b>                | <b>238,891,513</b> | <b>288,777,411</b> |

Rúbrica



SECRETARÍA DE  
PLANEACIÓN Y  
FINANZAS

**Participaciones y  
Aportaciones Federales  
Ministradas a los  
Municipios en el Cuarto  
Trimestre del Ejercicio  
Fiscal 2014**

(cifras en pesos)

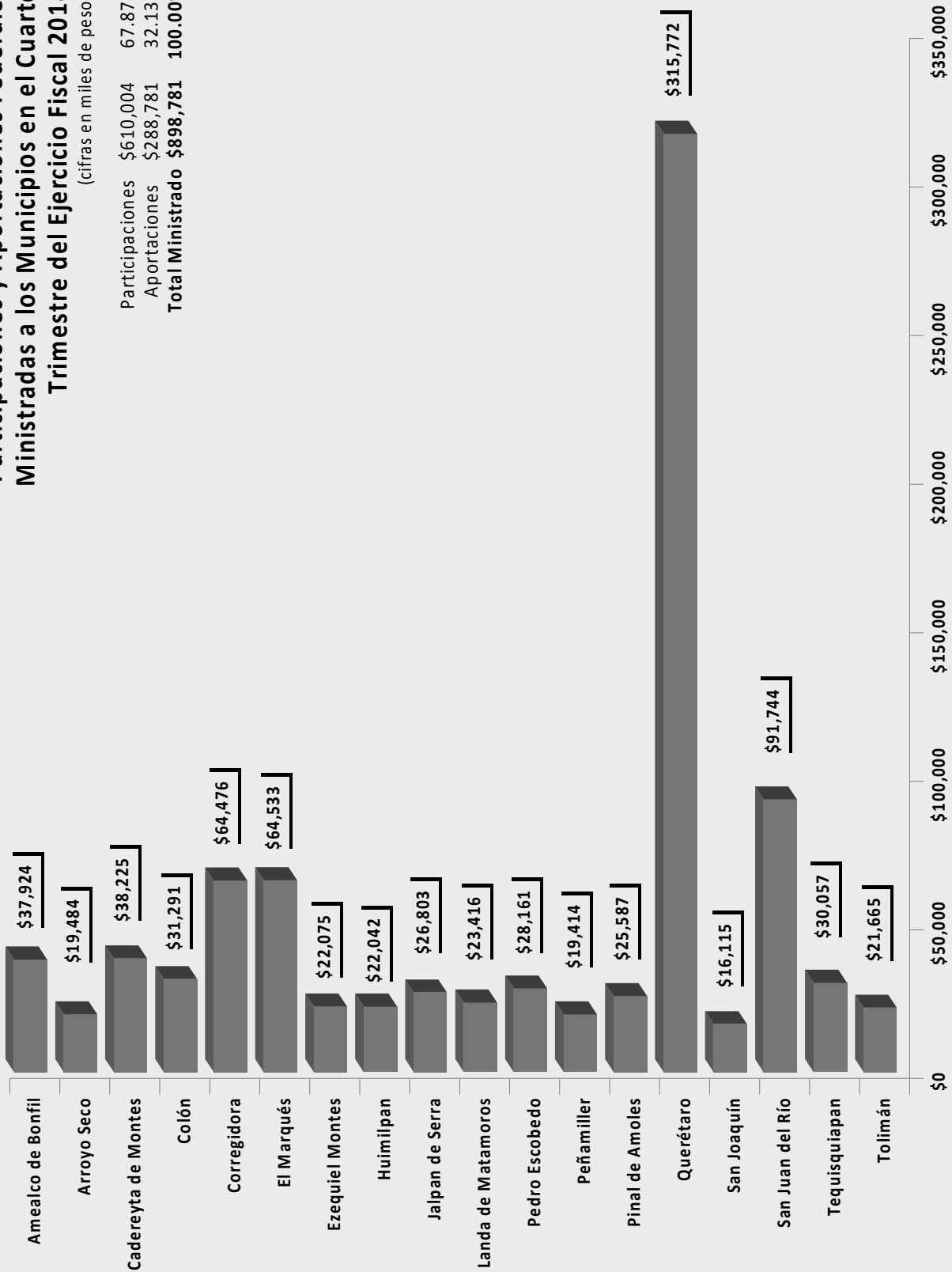
| Municipio           | Ramos                             |                                | Total              |
|---------------------|-----------------------------------|--------------------------------|--------------------|
|                     | Participaciones<br>(R28) - 67.87% | Aportaciones<br>(R33) - 32.13% |                    |
| Amealco de Bonfil   | 20,515,913                        | 17,407,820                     | 37,923,733         |
| Arroyo Seco         | 16,502,281                        | 2,981,304                      | 19,483,585         |
| Cadereyta de Montes | 25,956,347                        | 12,268,715                     | 38,225,062         |
| Colón               | 22,054,814                        | 9,235,747                      | 31,290,561         |
| Corregidora         | 45,146,132                        | 19,329,691                     | 64,475,823         |
| El Marqués          | 46,706,695                        | 17,826,313                     | 64,533,008         |
| Ezequiel Montes     | 15,765,578                        | 6,309,040                      | 22,074,618         |
| Huimilpan           | 15,725,965                        | 6,315,869                      | 22,041,834         |
| Jalpan de Serra     | 21,157,276                        | 5,646,063                      | 26,803,339         |
| Landa de Matamoros  | 17,825,639                        | 5,590,773                      | 23,416,412         |
| Pedro Escobedo      | 18,695,277                        | 9,465,415                      | 28,160,692         |
| Peñamiller          | 15,956,469                        | 3,456,709                      | 19,413,178         |
| Pinal de Amoles     | 18,335,271                        | 7,251,140                      | 25,586,411         |
| Querétaro           | 203,745,189                       | 112,026,631                    | 315,771,820        |
| San Joaquín         | 13,948,541                        | 2,166,585                      | 16,115,126         |
| San Juan del Río    | 54,835,921                        | 36,908,360                     | 91,744,281         |
| Tequisquiapan       | 20,474,689                        | 9,582,117                      | 30,056,806         |
| Tolimán             | 16,656,312                        | 5,009,119                      | 21,665,431         |
| <b>Total</b>        | <b>610,004,309</b>                | <b>288,777,411</b>             | <b>898,781,720</b> |

Rúbrica

### Participaciones y Aportaciones Federales Ministradas a los Municipios en el Cuarto Trimestre del Ejercicio Fiscal 2014

(cifras en miles de pesos)

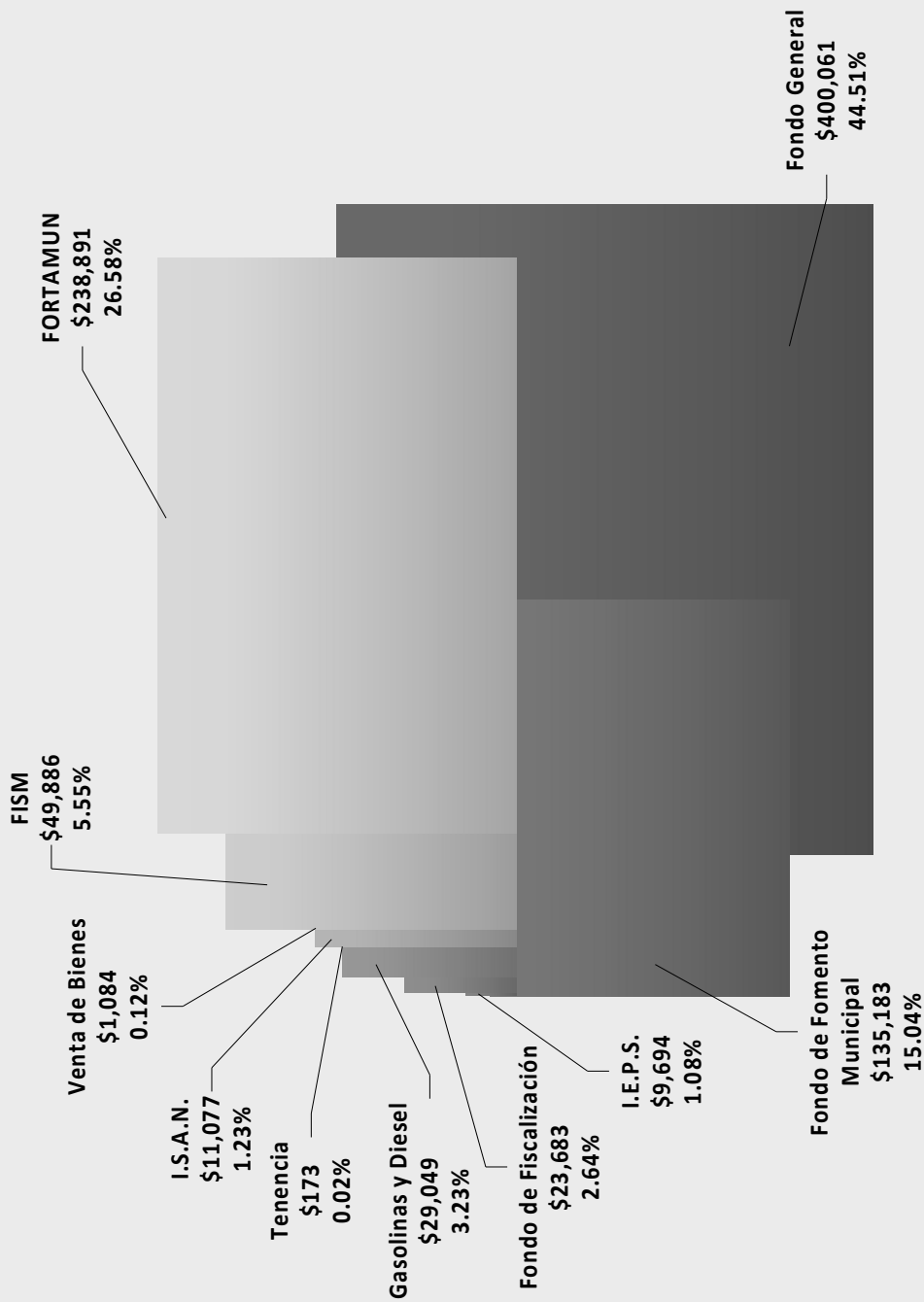
Participaciones \$610,004 67.87%  
Aportaciones \$288,781 32.13%  
**Total Ministrado \$898,781 100.00%**



Rúbrica

# Participaciones y Aportaciones Federales Ministradas a los Municipios en el Cuarto Trimestre del Ejercicio Fiscal 2014

(cifras en miles de pesos)



Rúbrica



SECRETARÍA DE  
PLANEACIÓN Y  
FINANZAS

**Porcentajes y Montos de Participaciones Federales Definitivas,  
correspondientes a los Municipios para el Ejercicio Fiscal 2014**  
(cifras en pesos)

ESTADO DE  
QUERÉTARO

| Municipio          | Fondo General     |                      | Fondo de Fomento Municipal |                    | I.E.P.S.          |                   | Fondo de Fertilización |                    | Gasolinas y Diesel |                    | Terencia          |                  | LSA.N.            |                   | Venta de Bienes   |                  | Total             |                      |
|--------------------|-------------------|----------------------|----------------------------|--------------------|-------------------|-------------------|------------------------|--------------------|--------------------|--------------------|-------------------|------------------|-------------------|-------------------|-------------------|------------------|-------------------|----------------------|
|                    | Porcentaje        | Monto                | Porcentaje                 | Monto              | Porcentaje        | Monto             | Porcentaje             | Monto              | Porcentaje         | Monto              | Porcentaje        | Monto            | Porcentaje        | Monto             | Porcentaje        | Monto            | Porcentaje        | Monto                |
| Anacleto de Bonfil | 3.463045          | 59,084,696           | 3.221800                   | 18,332,629         | 3.463049          | 1,244,321         | 3.463045               | 3,650,548          | 2.489301           | 2,625,470          | 3.462997          | 42,498           | 3.463045          | 1,441,985         | 3.463083          | 127,883          | 3.369650          | 86,550,010           |
| Arroyo Seco        | 2.940344          | 50,166,653           | 2.404700                   | 13,688,184         | 2.940350          | 1,056,598         | 2.940349               | 3,099,551          | 0.466700           | 523,744            | 2.940182          | 36,080           | 2.940338          | 1,224,334         | 2.940328          | 108,562          | 2.721362          | 69,886,618           |
| Cadenyta de Montes | 4.327011          | 73,825,256           | 4.371000                   | 24,871,788         | 4.326999          | 1,554,750         | 4.327017               | 4,561,299          | 2.612400           | 2,754,638          | 4.326994          | 53,101           | 4.327016          | 1,801,796         | 4.326964          | 159,759          | 4.266367          | 109,589,327          |
| Colón              | 3.702989          | 63,178,509           | 3.554900                   | 20,228,031         | 3.702992          | 1,330,536         | 3.702990               | 3,903,485          | 2.555301           | 2,694,431          | 3.702973          | 46,443           | 3.702989          | 1,541,896         | 3.702941          | 136,719          | 3.623066          | 99,059,050           |
| Corregidora        | 7.147678          | 121,950,028          | 7.761300                   | 44,163,214         | 7.147676          | 2,568,258         | 7.147681               | 7,534,686          | 9.610701           | 10,133,979         | 7.147759          | 87,718           | 7.147679          | 2,976,238         | 7.147661          | 263,904          | 7.384721          | 189,678,025          |
| El Mirón           | 7.447711          | 127,069,045          | 8.110200                   | 46,152,508         | 7.447715          | 2,676,066         | 7.447701               | 7,850,950          | 8.751801           | 9,228,315          | 7.447831          | 91,400           | 7.447713          | 3,101,170         | 7.447701          | 274,982          | 7.688167          | 156,444,431          |
| Español Montes     | 2.788600          | 47,577,670           | 2.105800                   | 11,982,388         | 2.788594          | 1,001,980         | 2.788600               | 2,939,586          | 1.680159           | 1,771,682          | 2.788536          | 34,221           | 2.788601          | 1,161,152         | 2.788656          | 102,962          | 2.591832          | 66,571,641           |
| Huimilpan          | 2.788833          | 47,547,527           | 2.101900                   | 11,960,196         | 2.788840          | 1,001,350         | 2.788833               | 2,937,729          | 1.588099           | 1,675,621          | 2.788988          | 34,209           | 2.788827          | 1,160,413         | 2.786787          | 102,893          | 2.569926          | 66,419,925           |
| Jalpan de Serra    | 3.626911          | 61,880,504           | 3.450200                   | 19,636,258         | 3.626906          | 1,303,197         | 3.626910               | 3,823,286          | 1.116988           | 1,177,816          | 3.626784          | 44,508           | 3.626909          | 1,510,217         | 3.626916          | 133,912          | 3.484879          | 89,509,683           |
| Landa de Matamoros | 3.125289          | 53,322,083           | 2.716400                   | 15,456,812         | 3.125291          | 1,122,960         | 3.125284               | 3,294,500          | 0.763700           | 805,281            | 3.125481          | 38,359           | 3.125291          | 1,301,347         | 3.125314          | 115,302          | 2.937755          | 75,456,731           |
| Pedro Escobedo     | 3.165767          | 54,012,694           | 2.789300                   | 15,820,414         | 3.165768          | 1,137,594         | 3.165764               | 3,337,171          | 2.838899           | 2,993,470          | 3.165817          | 38,851           | 3.165770          | 1,318,202         | 3.165805          | 116,887          | 3.066953          | 78,775,193           |
| Petitfiller        | 2.854511          | 48,702,215           | 2.243200                   | 12,763,086         | 2.854511          | 1,025,665         | 2.854512               | 3,009,067          | 0.687399           | 724,826            | 2.854621          | 35,032           | 2.854510          | 1,188,596         | 2.854468          | 105,393          | 2.630074          | 67,553,874           |
| Pinal de Anoles    | 3.191011          | 54,443,400           | 2.819600                   | 16,044,038         | 3.191011          | 1,146,574         | 3.191011               | 3,363,785          | 1.029800           | 1,085,343          | 3.190996          | 39,160           | 3.191008          | 1,328,711         | 3.191020          | 117,818          | 3.076986          | 77,568,829           |
| Quertaro           | 31.794511         | 542,461,718          | 35.708000                  | 203,185,042        | 31.794514         | 11,424,205        | 31.794513              | 33,515,937         | 47.308601          | 49,885,460         | 31.794332         | 390,181          | 31.794511         | 13,238,988        | 31.794583         | 1,173,911        | 33.298427         | 855,275,532          |
| San Joaquín        | 2.626178          | 44,806,505           | 1.578700                   | 8,983,028          | 2.626181          | 943,623           | 2.626176               | 2,768,388          | 0.376501           | 390,674            | 2.626053          | 32,227           | 2.626180          | 1,093,521         | 2.626177          | 96,953           | 2.301522          | 59,114,973           |
| San Juan del Río   | 8.644820          | 147,483,162          | 9.486700                   | 54,037,958         | 8.644799          | 3,106,195         | 8.644820               | 9,112,865          | 11.917401          | 12,566,274         | 8.644862          | 105,000          | 8.644801          | 3,599,628         | 8.644774          | 319,180          | 8.967876          | 230,341,349          |
| Tequisquiapan      | 3.426722          | 58,464,984           | 3.169300                   | 18,037,311         | 3.426724          | 1,231,268         | 3.426724               | 3,612,261          | 3.146899           | 3,318,240          | 3.426735          | 42,053           | 3.426721          | 1,436,860         | 3.426762          | 126,522          | 3.358340          | 86,259,500           |
| Tolimán            | 2.940089          | 50,162,297           | 2.494200                   | 13,680,395         | 2.940080          | 1,056,411         | 2.940090               | 3,099,279          | 1.033200           | 1,089,455          | 2.940019          | 36,080           | 2.940091          | 1,224,231         | 2.940090          | 108,551          | 2.743087          | 70,456,689           |
| <b>Total</b>       | <b>100.000000</b> | <b>1,705,148,946</b> | <b>100.000000</b>          | <b>569,018,265</b> | <b>100.000000</b> | <b>35,891,372</b> | <b>100.000000</b>      | <b>105,414,407</b> | <b>100.000000</b>  | <b>105,444,746</b> | <b>100.000000</b> | <b>1,227,268</b> | <b>100.000000</b> | <b>41,639,225</b> | <b>100.000000</b> | <b>3,692,175</b> | <b>100.000000</b> | <b>2,588,516,340</b> |

Rúbrica



SECRETARÍA DE  
PLANEACIÓN Y  
FINANZAS

**Total de Participaciones Federales por  
Trimestre sobre Recursos Liberados a los  
Municipios del Estado de Querétaro en el  
Ejercicio Fiscal 2014**

(cifras en pesos)

| Municipio           | Trimestre          |                    |                    |                    | Total                | %             |
|---------------------|--------------------|--------------------|--------------------|--------------------|----------------------|---------------|
|                     | Primero<br>26.38   | Segundo<br>25.05   | Tercero<br>24.82   | Cuarto<br>23.75    |                      |               |
| Amealco de Bonfil   | 22,897,257         | 21,668,496         | 21,468,344         | 20,515,913         | 86,550,010           | 3.37          |
| Arroyo Seco         | 18,604,957         | 17,482,295         | 17,309,085         | 16,502,281         | 69,898,618           | 2.72          |
| Cadereyta de Montes | 29,016,219         | 27,438,071         | 27,171,690         | 25,956,347         | 109,582,327          | 4.27          |
| Colón               | 24,624,029         | 23,299,473         | 23,080,734         | 22,054,814         | 93,059,050           | 3.62          |
| Corregidora         | 49,864,094         | 47,539,304         | 47,128,495         | 45,146,132         | 189,678,025          | 7.38          |
| El Marqués          | 51,723,258         | 49,227,360         | 48,787,118         | 46,706,695         | 196,444,431          | 7.65          |
| Ezequiel Montes     | 17,643,204         | 16,655,133         | 16,507,726         | 15,765,578         | 66,571,641           | 2.59          |
| Huimilpan           | 17,609,005         | 16,616,494         | 16,468,461         | 15,725,965         | 66,419,925           | 2.59          |
| Jalpan de Serra     | 23,776,507         | 22,400,793         | 22,175,117         | 21,157,276         | 89,509,693           | 3.48          |
| Landa de Matamoros  | 20,063,731         | 18,877,411         | 18,689,950         | 17,825,639         | 75,456,731           | 2.94          |
| Pedro Escobedo      | 20,806,841         | 19,722,671         | 19,550,404         | 18,695,277         | 78,775,193           | 3.07          |
| Peñamiller          | 17,969,757         | 16,895,413         | 16,732,235         | 15,956,469         | 67,553,874           | 2.63          |
| Pinal de Amoles     | 20,607,304         | 19,408,491         | 19,217,763         | 18,335,271         | 77,568,829           | 3.02          |
| Querétaro           | 224,537,576        | 214,409,762        | 212,583,005        | 203,745,189        | 855,275,532          | 33.30         |
| San Joaquín         | 15,756,489         | 14,772,929         | 14,637,014         | 13,948,541         | 59,114,973           | 2.30          |
| San Juan del Río    | 60,534,038         | 57,734,677         | 57,236,713         | 54,835,921         | 230,341,349          | 8.97          |
| Tequisquiapan       | 22,775,947         | 21,600,071         | 21,408,793         | 20,474,689         | 86,259,500           | 3.36          |
| Tolimán             | 18,717,378         | 17,625,651         | 17,457,298         | 16,656,312         | 70,456,639           | 2.74          |
| <b>Total</b>        | <b>677,527,591</b> | <b>643,374,495</b> | <b>637,609,945</b> | <b>610,004,309</b> | <b>2,568,516,340</b> | <b>100.00</b> |

Rúbrica



**Total de Aportaciones Federales  
Liberados a los Municipios del  
Estado de Querétaro en el Ejercicio  
Fiscal 2014**  
(cifras en pesos)

| Municipio           | Aportaciones Federales (Ramo 33) |                    | Total                |
|---------------------|----------------------------------|--------------------|----------------------|
|                     | FISM                             | FORTAMUN           |                      |
| Amealco de Bonfil   | 92,792,962                       | 32,514,103         | 125,307,065          |
| Arroyo Seco         | 12,940,197                       | 6,749,166          | 19,689,363           |
| Cadereyta de Montes | 38,807,499                       | 33,551,849         | 72,359,348           |
| Colón               | 16,335,029                       | 30,408,992         | 46,744,021           |
| Corregidora         | 6,316,467                        | 74,792,185         | 81,108,652           |
| El Marqués          | 26,065,321                       | 60,879,138         | 86,944,459           |
| Ezequiel Montes     | 13,267,112                       | 19,929,293         | 33,196,405           |
| Huimilpan           | 16,694,325                       | 18,585,767         | 35,280,092           |
| Jalpan de Serra     | 23,068,390                       | 13,356,908         | 36,425,298           |
| Landa de Matamoros  | 29,863,760                       | 10,417,585         | 40,281,345           |
| Pedro Escobedo      | 11,056,411                       | 33,439,092         | 44,495,503           |
| Peñamiller          | 10,467,702                       | 9,639,754          | 20,107,456           |
| Pinal de Amoles     | 37,102,882                       | 14,163,406         | 51,266,288           |
| Querétaro           | 72,217,450                       | 419,219,418        | 491,436,868          |
| San Joaquín         | 10,079,627                       | 4,634,497          | 14,714,124           |
| San Juan del Río    | 53,210,164                       | 126,349,772        | 179,559,936          |
| Tequisquiapan       | 12,947,326                       | 33,149,555         | 46,096,881           |
| Tolimán             | 15,626,365                       | 13,785,957         | 29,412,322           |
| <b>Total</b>        | <b>498,858,989</b>               | <b>955,566,437</b> | <b>1,454,425,426</b> |

Rúbrica



SECRETARÍA DE  
PLANEACIÓN Y  
FINANZAS

**Total de Aportaciones Federales por  
Trimestre sobre Recursos Liberados a los  
Municipios del Estado de Querétaro en el  
Ejercicio Fiscal 2014**  
(cifras en pesos)

| Municipio           | Trimestre          |                    |                    |                    | Total                | %             |
|---------------------|--------------------|--------------------|--------------------|--------------------|----------------------|---------------|
|                     | Primero            | Segundo            | Tercero            | Cuarto             |                      |               |
|                     | <b>26.71</b>       | <b>26.71</b>       | <b>26.71</b>       | <b>19.87</b>       |                      |               |
| Amealco de Bonfil   | 35,966,415         | 35,966,415         | 35,966,415         | 17,407,820         | <b>125,307,065</b>   | <b>8.62</b>   |
| Arroyo Seco         | 5,569,353          | 5,569,353          | 5,569,353          | 2,981,304          | <b>19,689,363</b>    | <b>1.35</b>   |
| Cadereyta de Montes | 20,030,211         | 20,030,211         | 20,030,211         | 12,268,715         | <b>72,359,348</b>    | <b>4.98</b>   |
| Colón               | 12,502,758         | 12,502,758         | 12,502,758         | 9,235,747          | <b>46,744,021</b>    | <b>3.21</b>   |
| Corregidora         | 20,592,987         | 20,592,987         | 20,592,987         | 19,329,691         | <b>81,108,652</b>    | <b>5.58</b>   |
| El Marqués          | 23,039,382         | 23,039,382         | 23,039,382         | 17,826,313         | <b>86,944,459</b>    | <b>5.98</b>   |
| Ezequiel Montes     | 8,962,455          | 8,962,455          | 8,962,455          | 6,309,040          | <b>33,196,405</b>    | <b>2.28</b>   |
| Huimilpan           | 9,654,741          | 9,654,741          | 9,654,741          | 6,315,869          | <b>35,280,092</b>    | <b>2.43</b>   |
| Jalpan de Serra     | 10,259,745         | 10,259,745         | 10,259,745         | 5,646,063          | <b>36,425,298</b>    | <b>2.50</b>   |
| Landa de Matamoros  | 11,563,524         | 11,563,524         | 11,563,524         | 5,590,773          | <b>40,281,345</b>    | <b>2.77</b>   |
| Pedro Escobedo      | 11,676,696         | 11,676,696         | 11,676,696         | 9,465,415          | <b>44,495,503</b>    | <b>3.06</b>   |
| Peñamiller          | 5,550,249          | 5,550,249          | 5,550,249          | 3,456,709          | <b>20,107,456</b>    | <b>1.38</b>   |
| Pinal de Amoles     | 14,671,716         | 14,671,716         | 14,671,716         | 7,251,140          | <b>51,266,288</b>    | <b>3.52</b>   |
| Querétaro           | 126,470,079        | 126,470,079        | 126,470,079        | 112,026,631        | <b>491,436,868</b>   | <b>33.79</b>  |
| San Joaquín         | 4,182,513          | 4,182,513          | 4,182,513          | 2,166,585          | <b>14,714,124</b>    | <b>1.01</b>   |
| San Juan del Río    | 47,550,492         | 47,550,592         | 47,550,492         | 36,908,360         | <b>179,559,936</b>   | <b>12.35</b>  |
| Tequisquiapan       | 12,171,588         | 12,171,588         | 12,171,588         | 9,582,117          | <b>46,096,881</b>    | <b>3.17</b>   |
| Tolimán             | 8,134,401          | 8,134,401          | 8,134,401          | 5,009,119          | <b>29,412,322</b>    | <b>2.02</b>   |
| <b>Total</b>        | <b>388,549,305</b> | <b>388,549,405</b> | <b>388,549,305</b> | <b>288,777,411</b> | <b>1,454,425,426</b> | <b>100.00</b> |

Rúbrica



### Total de Participaciones Federales y Aportaciones Federales de Recursos Liberados a los Municipios del Estado de Querétaro en el Ejercicio Fiscal 2014

(cifras en pesos)

| Municipio           | Ramos                             |                              | Total                | %             |
|---------------------|-----------------------------------|------------------------------|----------------------|---------------|
|                     | Participaciones<br>(R28) - 64.21% | Aportaciones (R33)<br>35.79% |                      |               |
| Amealco de Bonfil   | 86,550,010                        | 125,307,065                  | 211,857,075          | 5.27          |
| Arroyo Seco         | 69,898,618                        | 19,689,363                   | 89,587,981           | 2.23          |
| Cadereyta de Montes | 109,582,327                       | 72,359,348                   | 181,941,675          | 4.52          |
| Colón               | 93,059,050                        | 46,744,021                   | 139,803,071          | 3.47          |
| Corregidora         | 189,678,025                       | 81,108,652                   | 270,786,677          | 6.73          |
| El Marqués          | 196,444,431                       | 86,944,459                   | 283,388,890          | 7.04          |
| Ezequiel Montes     | 66,571,641                        | 33,196,405                   | 99,768,046           | 2.48          |
| Huimilpan           | 66,419,925                        | 35,280,092                   | 101,700,017          | 2.53          |
| Jalpan de Serra     | 89,509,693                        | 36,425,298                   | 125,934,991          | 3.13          |
| Landa de Matamoros  | 75,456,731                        | 40,281,345                   | 115,738,076          | 2.88          |
| Pedro Escobedo      | 78,775,193                        | 44,495,503                   | 123,270,696          | 3.06          |
| Peñamiller          | 67,553,874                        | 20,107,456                   | 87,661,330           | 2.18          |
| Pinal de Amoles     | 77,568,829                        | 51,266,288                   | 128,835,117          | 3.20          |
| Querétaro           | 855,275,532                       | 491,436,868                  | 1,346,712,400        | 33.48         |
| San Joaquín         | 59,114,973                        | 14,714,124                   | 73,829,097           | 1.84          |
| San Juan del Río    | 230,341,349                       | 179,559,936                  | 409,901,285          | 10.19         |
| Tequisquiapan       | 86,259,500                        | 46,096,881                   | 132,356,381          | 3.29          |
| Tolimán             | 70,456,639                        | 29,412,322                   | 99,868,961           | 2.48          |
| <b>Total</b>        | <b>2,568,516,340</b>              | <b>1,454,425,426</b>         | <b>4,022,941,766</b> | <b>100.00</b> |

Rúbrica